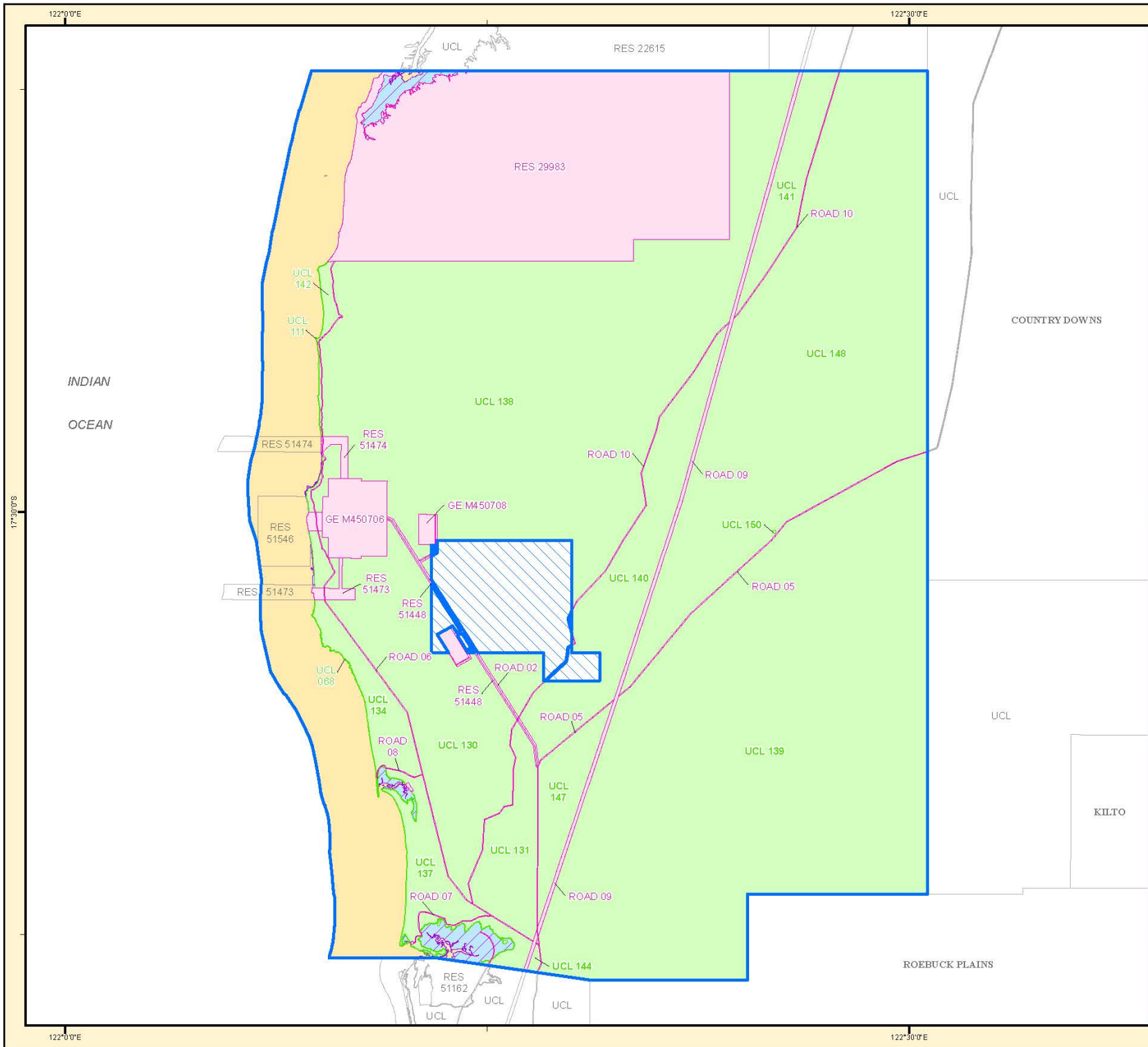


Schedule 7 – Maps

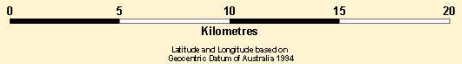
[See paragraph 12 of the Determination]

JABIRR JABIRR / NGUMBARL DETERMINATION OF NATIVE TITLE WAD 357 of 2013 SCHEDULE 7 - MAP A



LEGEND

- DETERMINATION AREA
- EXCLUSIVE NATIVE TITLE AREAS (Schedule 4)
- NON-EXCLUSIVE NATIVE TITLE AREAS (Schedule 5)
- AREAS WHERE NATIVE TITLE DOES NOT EXIST (Schedule 2, Part 2)
- EXCLUSIVE NATIVE TITLE AREAS LANDWARD OF HIGH WATER MARK AND NON-EXCLUSIVE NATIVE TITLE AREAS SEAWARD OF HIGH WATER MARK (PARAGRAPH B OF SCHEDULE 4 AND PARAGRAPH B OF SCHEDULE 5)
- EXCLUDED AREAS (Schedule 1, Part 2)



Kilometres

Latitude and Longitude based on Geocentric Datum of Australia 1984

DATA SOURCES

Cadastral and Tenure information sourced from Landgate Spatial Cadastral Database (SCDB), 01 May 2014
 Administrative boundaries are sourced from the Landgate Administrative Boundaries Dataset.
 Topographical data sourced from the F-SMA Dataset.
 Road names sourced from Landgate Road Centreline Dataset.
 Coastlines and shorelines are interpreted from aerial photography or recorded from ground surveys.
 Local Authorities terminate at Low Water Mark (LWM) unless otherwise specified.
 Pastoral Leases terminate 40 metres above High Water Mark (HWM) unless otherwise specified.
 Islands shown are Unallocated Crown Land (UCL) unless otherwise specified.
 All referenced Coloured Plans and Diagrams are held by the Western Australian Land Information Authority, trading as Landgate.
 This map is indicative only.



DISCLAIMER

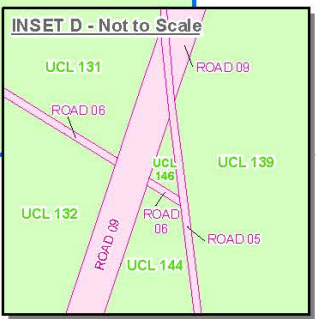
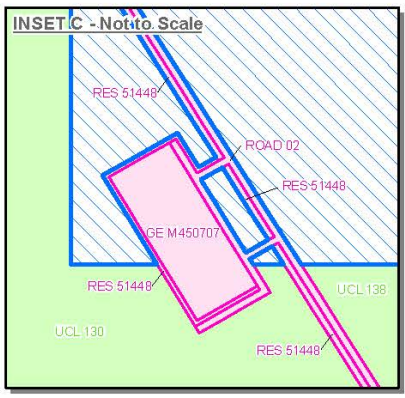
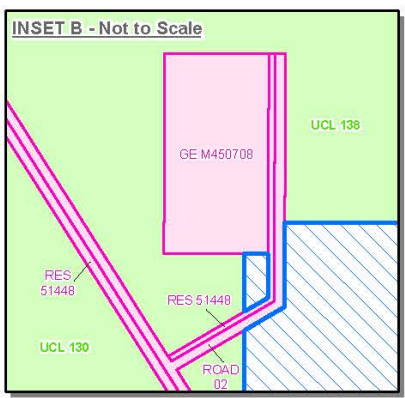
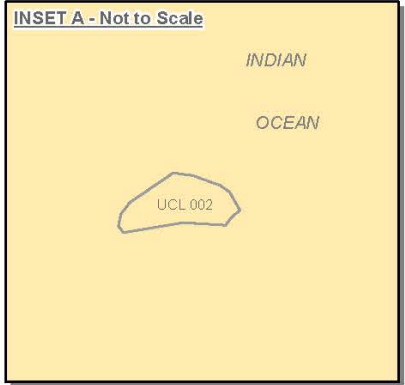
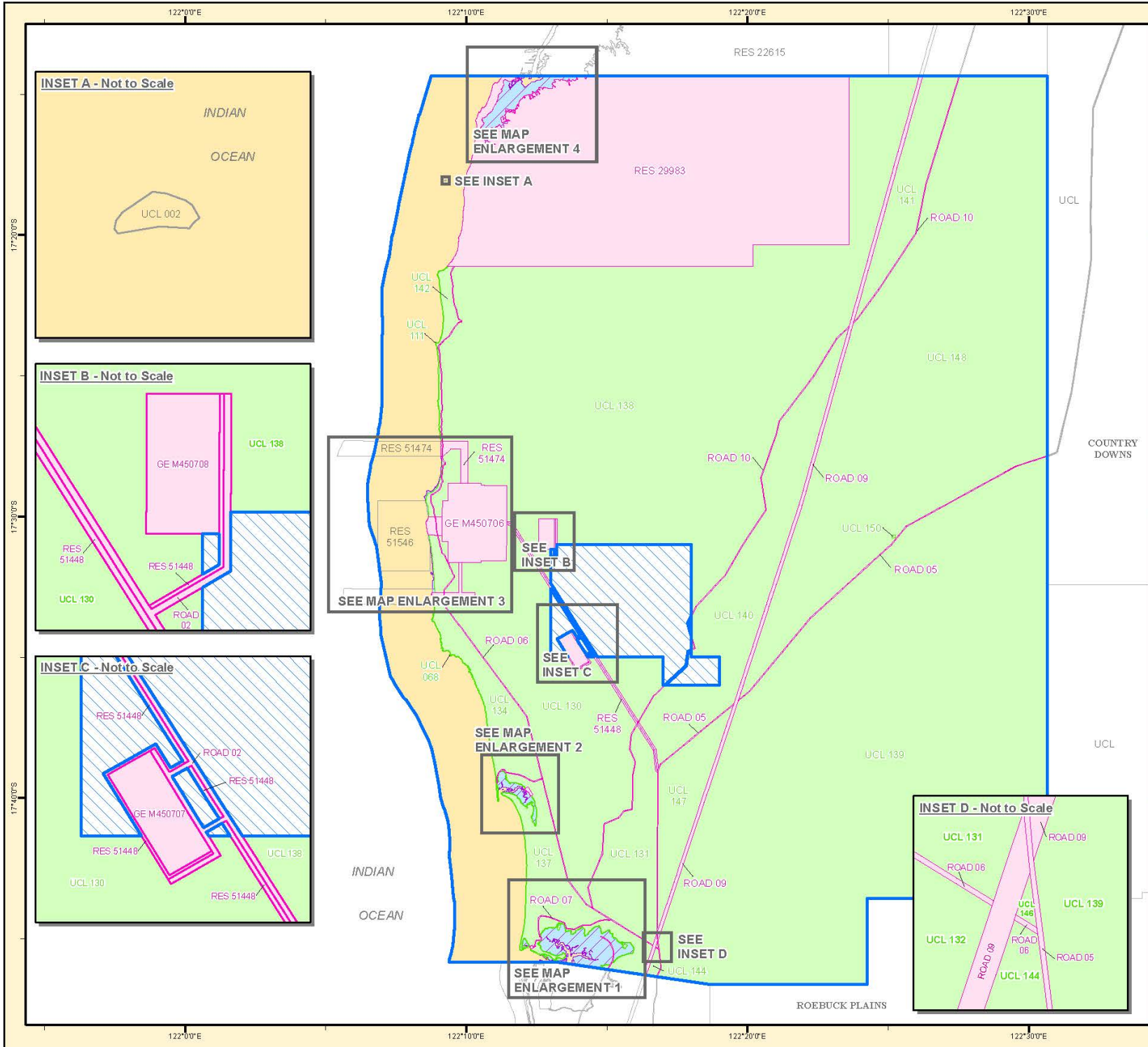
For informational purposes only, this map is a pictorial representation of data extracted from Landgate Datasets and is intended to be an overview of general geographic information.
 Waterlines shown on the map do not necessarily depict an exact cadastral boundary.
 Native title application boundaries interpolated from descriptions held by the National Native Title Tribunal (NNTT) and Federal Court.
 Reference should be made to the NNTT for confirmation of this boundary for any legal purposes.
 In the event of any discrepancy between the written application boundary description and the areas depicted on this map the written description shall take preference to the maps and/or enlargements are indicative only.

GRAPHIC SERVICES
PRODUCED 11/04/2018

Street address: 1 Midland Square, Midland, WA 6056
 Postal address: PO Box 2222, Midland, WA 6836
 Tel: (08) 9273 7391 Fax: (08) 9273 7615
 email: ntsa@landgate.wa.gov.au
 Internet: www.landgate.wa.gov.au

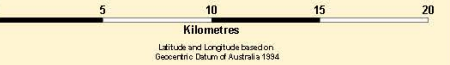


JABIRR JABIRR / NGUMBARL DETERMINATION OF NATIVE TITLE WAD 357 of 2013 SCHEDULE 7 - MAP B



LEGEND

- DETERMINATION AREA
- EXCLUSIVE NATIVE TITLE AREAS (Schedule 4)
- NON-EXCLUSIVE NATIVE TITLE AREAS (Schedule 5)
- AREAS WHERE NATIVE TITLE DOES NOT EXIST (Schedule 2, Part 2)
- EXCLUSIVE NATIVE TITLE AREAS LANDWARD OF HIGH WATER MARK AND NON-EXCLUSIVE NATIVE TITLE AREAS SEAWARD OF HIGH WATER MARK (PARAGRAPH B OF SCHEDULE 4 AND PARAGRAPH B OF SCHEDULE 5)
- EXCLUDED AREAS (Schedule 1, Part 2)



DATA SOURCES

Cadastral and Tenure information sourced from Landgate Spatial, Cadastral Database (SCDB), of May 2014. Administrative boundaries are sourced from the Landgate Administrative Boundaries Dataset. Topographical data sourced from the PSMA Dataset. Road names sourced from Landgate Road Centeline Dataset. Coastlines and shorelines are interpreted from aerial photography or recorded from ground surveys. Local Authorities terminate at Low Water Mark (LWM) unless otherwise specified. Pastoral Leases terminate 40 metres above High Water Mark (HWM) unless otherwise specified. Islands shown are Unallocated Crown Land (UCL) unless otherwise specified. All referenced Deposited Plans and Diagrams are held by the Western Australian Land Information Authority, trading as Landgate. This map is indicative only.



DISCLAIMER

For informational purposes only. This map is a pictorial representation of data extracted from Landgate Datasets and is intended to be an overview general purpose information. Boundaries shown on this map do not necessarily depict an exact cadastral boundary. Native title application boundaries interpolated from descriptions held by the National Native Title Tribunal (NNTT) and Federal Court. Reference should be made to the NNTT for confirmation of this boundary for any legal purposes. In the event of any discrepancy between the written application boundary description and the area depicted on this map the written description shall take precedence as the maps and/or enlargements are indicative only.

GRAPHIC SERVICES
PRODUCED 11/04/2018

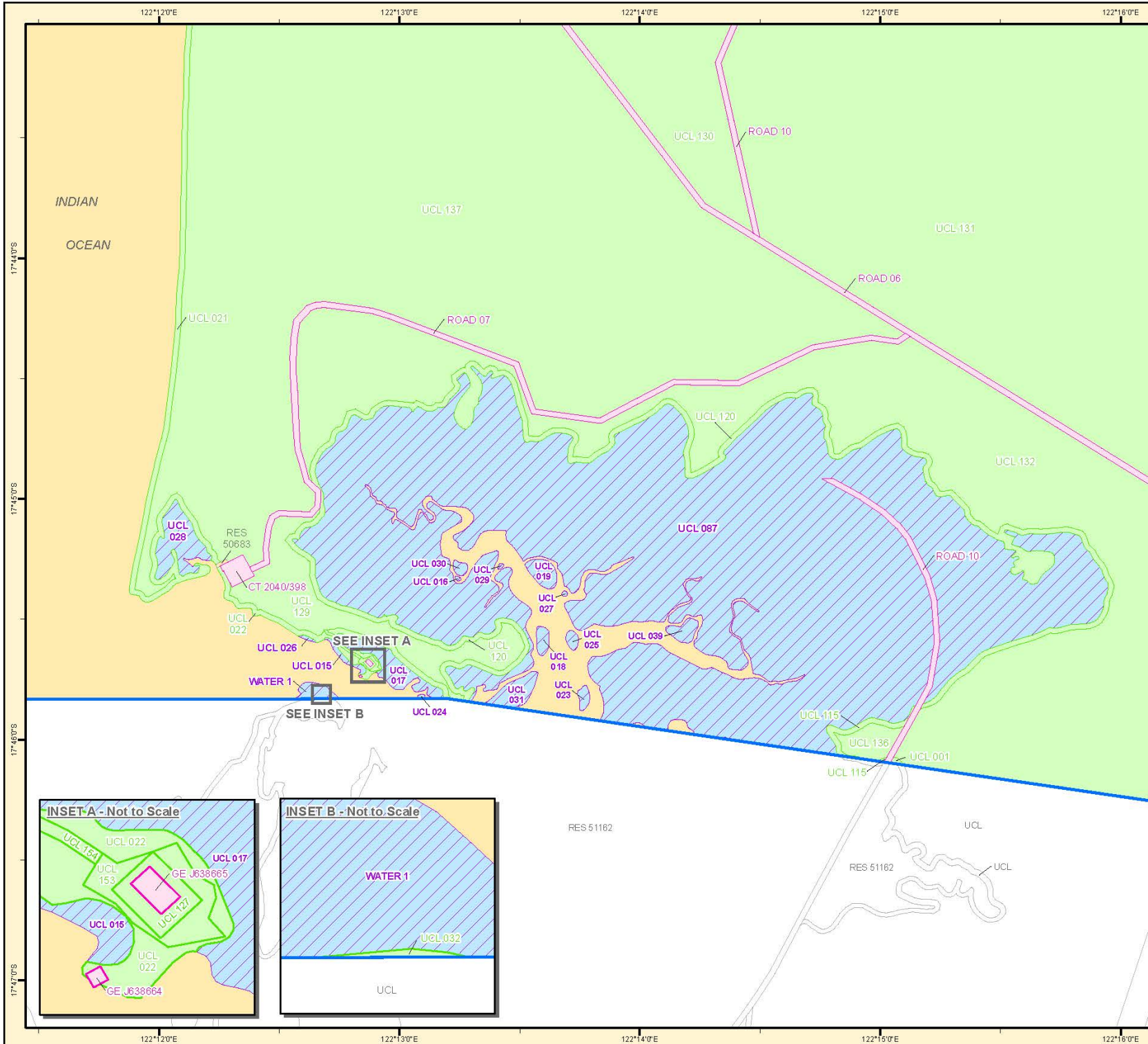
Street address: 1 Midland Square, Midland, WA 8056
 Postal address: PO Box 2222, Midland, WA 8036
 Tel: (08) 9273 7391 Fax: (08) 9273 7615
 email: ntss@landgate.wa.gov.au
 Internet: www.landgate.wa.gov.au

JABIRR JABIRR / NGUMBARL DETERMINATION OF NATIVE TITLE

WAD 357 of 2013

SCHEDULE 7 - MAP C

MAP ENLARGEMENT 1



LEGEND

- DETERMINATION AREA (Schedule 4)
- EXCLUSIVE NATIVE TITLE AREAS (Schedule 4)
- NON-EXCLUSIVE NATIVE TITLE AREAS (Schedule 5)
- AREAS WHERE NATIVE TITLE DOES NOT EXIST (Schedule 2, Part 2)
- EXCLUSIVE NATIVE TITLE AREAS LANDWARD OF HIGH WATER MARK AND NON-EXCLUSIVE NATIVE TITLE AREAS SEAWARD OF HIGH WATER MARK (PARAGRAPH B OF SCHEDULE 4 AND PARAGRAPH B OF SCHEDULE 5)
- EXCLUDED AREAS (Schedule 1, Part 2)



Latitude and Longitude based on Geocentric Datum of Australia 1994

DATA SOURCES

Cadastral and Tenure information sourced from Landgate Spatial Cadastral Database (SCDB), 31 May 2014

Administrative boundaries are sourced from the Landgate Administrative Boundaries Dataset

Topographical data sourced from the PSMA Dataset

Road names sourced from Landgate Road Centreline Dataset

Coastlines and shorelines are interpreted from aerial photography or recorded from ground surveys

Local Authorities terminate at Low Water Mark (LWM) unless otherwise specified

Pastoral Lessees terminate 40 metres above High Water Mark (HWM) unless otherwise specified

Islands shown are Unallocated Crown Land (UCL) unless otherwise specified

All Intersected Deposited Plans and Diagrams are held by the Western Australian Land Information Authority, trading as Landgate

This map is indicative only.



DISCLAIMER

For informational purposes only. This map is a pictorial representation of data extracted from Landgate Datasets and is intended to be an overview of general geographical information.

Boundaries shown on this map do not necessarily depict an exact cadastral boundary.

Native title application boundaries interpolated from descriptions held by the National Native Title Tribunal (NNTT) and Federal Court.

Reference should be made to the NNTT for confirmation of this boundary for any legal purposes.

In the event of any discrepancy between the written application boundary description and the areas depicted on this map the written description shall take preference as the maps and/or enlargements are indicative only.

GRAPHIC SERVICES
PRODUCED 11/04/2018

Street address: 1 Midland Square, Midland, WA 6056
 Postal address: PO Box 2222, Midland, WA 6056
 Tel: (08) 9223 7291 Fax: (08) 9223 7615
 email: rts@landgate.wa.gov.au
 Internet: www.landgate.wa.gov.au

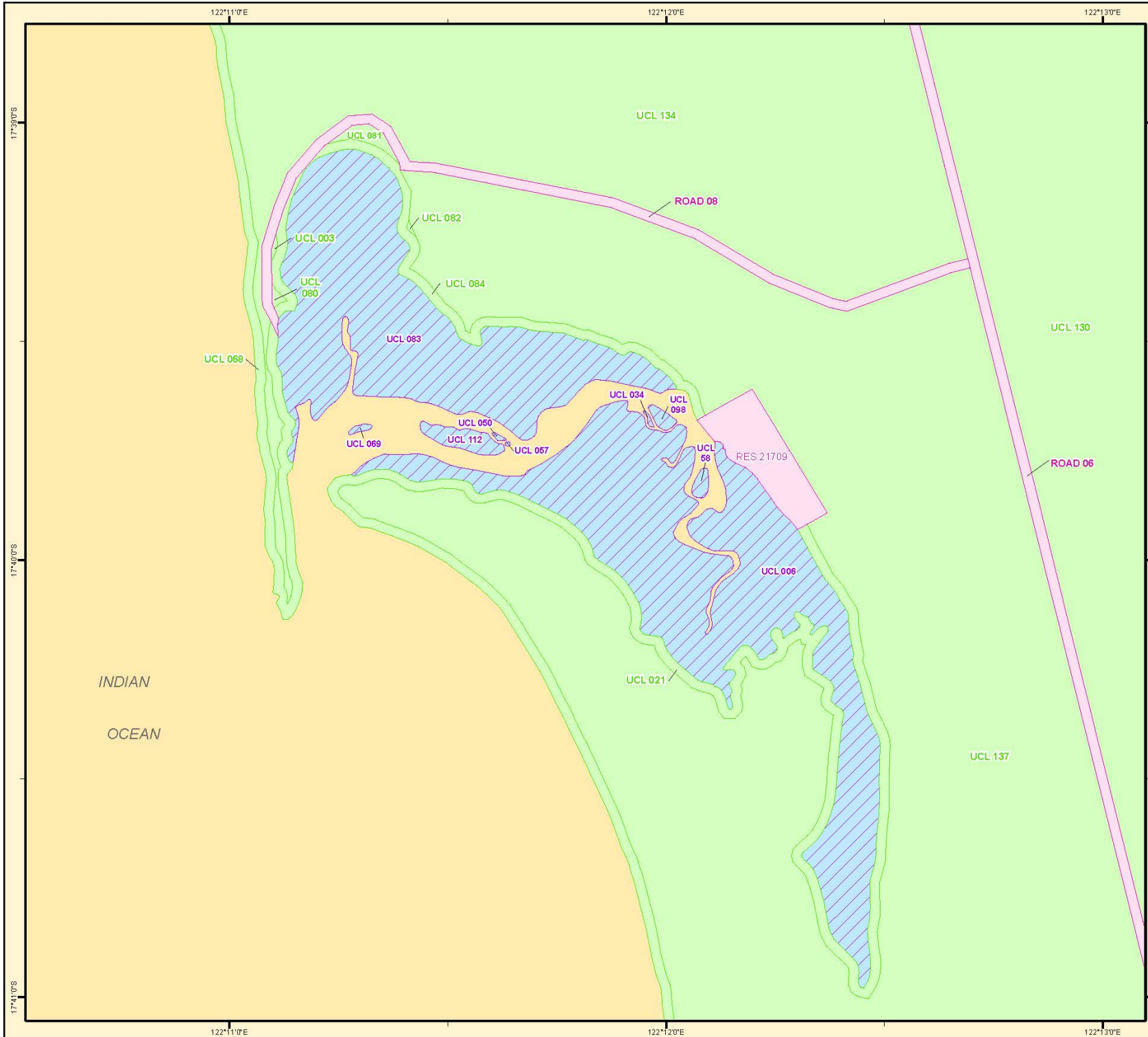


JABIRR JABIRR / NGUMBARL DETERMINATION OF NATIVE TITLE

WAD 357 of 2013

SCHEDULE 7 - MAP D

MAP ENLARGEMENT 2



LEGEND

- DETERMINATION AREA (Schedule 4)
- EXCLUSIVE NATIVE TITLE AREAS (Schedule 4)
- NON-EXCLUSIVE NATIVE TITLE AREAS (Schedule 5)
- AREAS WHERE NATIVE TITLE DOES NOT EXIST (Schedule 2, Part 2)
- EXCLUSIVE NATIVE TITLE AREAS LANDWARD OF HIGH WATER MARK AND NON-EXCLUSIVE NATIVE TITLE AREAS SEAWARD OF HIGH WATER MARK (PARAGRAPH B OF SCHEDULE 4 AND PARAGRAPH B OF SCHEDULE 5)
- EXCLUDED AREAS (Schedule 1, Part 2)



Latitude and Longitude based on Geocentric Datum of Australia 1984

DATA SOURCES

Cadastral and Tenure information sourced from Landgate Spatial Cadastral Database (SCDB), 31 May 2014.
 Administrative boundaries are sourced from the Landgate Administrative Boundaries Dataset.
 Topographical data sourced from the PEMA Dataset.
 Road names sourced from Landgate Road Centreline Dataset.
 Coastlines and shorelines are interpreted from aerial photography or recorded from ground surveys.
 Local Authorities terminate at Low Water Mark (LWM) unless otherwise specified.
 Pastoral Lessees terminate 40 metres above High Water Mark (HWM) unless otherwise specified.
 Islands shown are Unallocated Crown Land (UCL) unless otherwise specified.
 All Intersected Deposited Plans and Diagrams are held by the Western Australian Land Information Authority, trading as Landgate.
 This map is indicative only.



DISCLAIMER

For informational purposes only. This map is a pictorial representation of data extracted from Landgate Datasets and is intended to be an overview general geographical information.
 Boundaries shown on this map do not necessarily depict exact cadastral boundaries.
 Native title application boundaries interpolated from descriptions held by the National Native Title Tribunal (NNTT) and Federal Court.
 Reference should be made to the NNTT for confirmation of this boundary for any legal purposes.
 In the event of any discrepancy between the written application boundary description and the areas depicted on this map the written description shall take preference as the maps and/or enlargements are indicative only.

GRAPHIC SERVICES
PRODUCED 11/04/2018

Street address: 1 Midland Square, Midland, WA 6056
 Postal address: PO Box 2222, Midland, WA 6056
 Tel: (08) 9223 7391 Fax: (08) 9273 7615
 email: rts@landgate.wa.gov.au
 internet: www.landgate.wa.gov.au

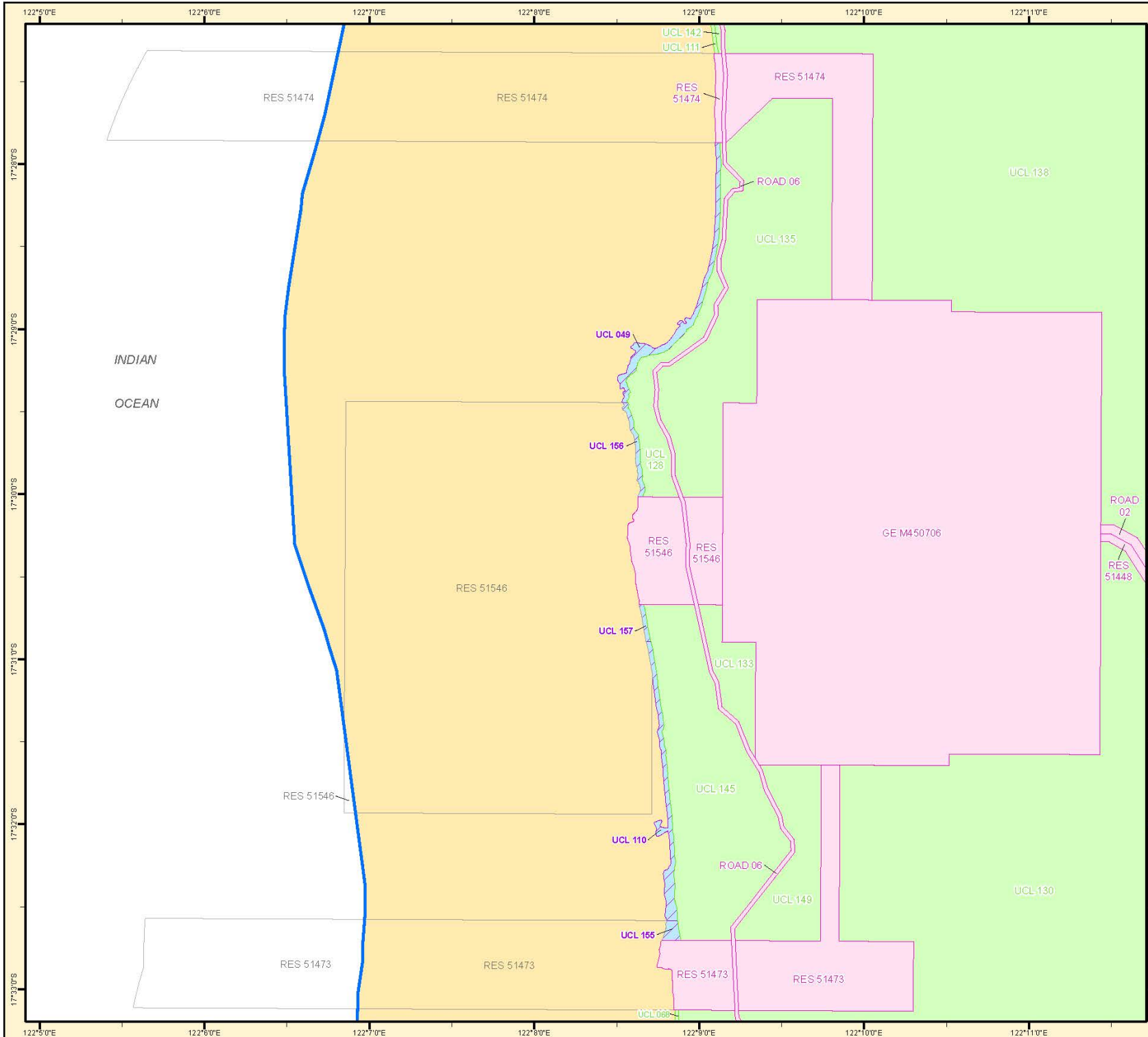


JABIRR JABIRR / NGUMBARL DETERMINATION OF NATIVE TITLE

WAD 357 of 2013

SCHEDULE 7 - MAP E

MAP ENLARGEMENT 3



LEGEND

- DETERMINATION AREA (Schedule 4)
- EXCLUSIVE NATIVE TITLE AREAS (Schedule 4)
- NON-EXCLUSIVE NATIVE TITLE AREAS (Schedule 5)
- AREAS WHERE NATIVE TITLE DOES NOT EXIST (Schedule 2, Part 2)
- EXCLUSIVE NATIVE TITLE AREAS LANDWARD OF HIGH WATER MARK AND NON-EXCLUSIVE NATIVE TITLE AREAS SEAWARD OF HIGH WATER MARK (PARAGRAPH B OF SCHEDULE 4 AND PARAGRAPH B OF SCHEDULE 5)
- EXCLUDED AREAS (Schedule 1, Part 2)



Latitude and Longitude based on Geocentric Datum of Australia 1984

DATA SOURCES
 Cadastral and Tenure information sourced from Landgate Spatial Cadastral Database (SCDB), 01 May 2014.
 Administrative boundaries are sourced from the Landgate Administrative Boundaries Dataset.
 Topographical data sourced from the PSMA Dataset.
 Road names sourced from Landgate Road Centreline Dataset.
 Coastlines and shorelines are interpreted from aerial photography or recorded from ground surveys.
 Local Authorities terminate at Low Water Mark (LWM) unless otherwise specified.
 Pastoral Leases terminate 40 metres above High Water Mark (HWM) unless otherwise specified.
 Islands shown are Unallocated Crown Land (UCL) unless otherwise specified.
 All reference Deposited Plans and Diagrams are held by the Western Australian Land Information Authority, trading as Landgate.
 This map is indicative only.



DISCLAIMER
 For informational purposes only. This map is a pictorial representation of data extracted from Landgate Datasets and is intended to be an overview of general geographical information.
 Boundaries shown on this map do not necessarily depict an exact cadastral boundary.
 Native title application boundaries interpreted from descriptions held by the National Native Title Tribunal (NNTT) and Federal Court.
 Reference should be made to the NATTI for confirmation of this boundary for any legal purpose.
 In the event of any discrepancy between the written application boundary description and the areas depicted on this map the written description shall take preference as the maps and/or embargements are indicative only.

**GRAPHIC SERVICES
 PRODUCED 11/04/2018**

Street address: 1 Midland Square, Midland, WA 6056
 Postal address: PO Box 2222, Midland, WA 8036
 Tel: (08) 9273 7391 Fax: (08) 9273 7615
 email: nts@landgate.wa.gov.au
 Internet: www.landgate.wa.gov.au

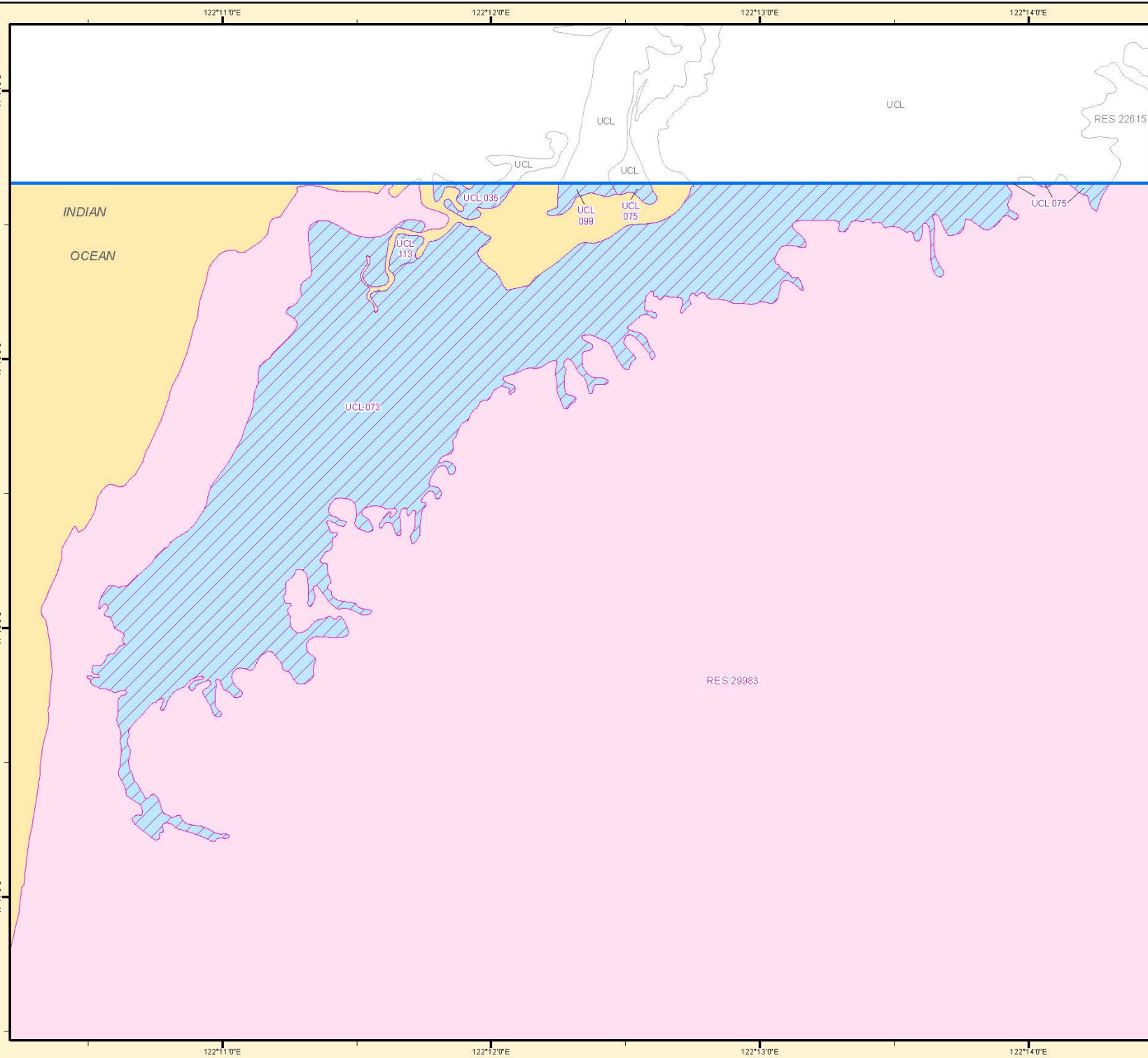


JABIRR JABIRR / NGUMBARL DETERMINATION OF NATIVE TITLE







WAD 357 of 2013

SCHEDULE 7 - MAP F

MAP ENLARGEMENT 4



LEGEND

-  DETERMINATION AREA
-  EXCLUSIVE NATIVE TITLE AREAS (Schedule 4)
-  NON-EXCLUSIVE NATIVE TITLE AREAS (Schedule 5)
-  AREAS WHERE NATIVE TITLE DOES NOT EXIST (Schedule 2, Part 2)
-  EXCLUSIVE NATIVE TITLE AREAS LANDWARD OF HIGH WATER MARK AND NON-EXCLUSIVE NATIVE TITLE AREAS SEAWARD OF HIGH WATER MARK (PARAGRAPH B OF SCHEDULE 4 AND PARAGRAPH B OF SCHEDULE 5)
-  EXCLUDED AREAS (Schedule 1, Part 2)



Latitude and Longitude based on Geocentric Datum of Australia 1984

DATA SOURCES
 Cadastral and Tenure information sourced from Landgate Spatial Cadastral Database (SCDB), 31 May 2014
 Administrative boundaries are sourced from the Landgate Administrative Boundaries Dataset.
 Topographical data sourced from the PSM A Dataset.
 Road names sourced from Landgate Road Centreline Dataset.
 Coastlines and shorelines are interpreted from aerial photography or recorded from ground surveys.
 Local Authorities terminate at Low Water Mark (LWM) unless otherwise specified.
 Pastoral Leases terminate 40 metres above High Water Mark (HWM) unless otherwise specified.
 Islands shown are Unallocated Crown Land (UCL) unless otherwise specified.
 All referenced Diagrams and Diagrams are held by the Western Australian Land Information Authority, trading as Landgate.
 This map is indicative only.



DISCLAIMER
 For informational purposes only. This map is a pictorial representation of data extracted from Landgate Datasets and is intended to be an overview of general geographical information.
 Waterlines shown on the map do not necessarily depict an exact cadastral boundary.
 Native Title application boundaries interpolated from descriptions held by the National Native Title Tribunal (NNTT) and Federal Court.
 Reference should be made to the NNTT for confirmation of this boundary for any legal purposes.
 In the event of any discrepancy between the written application boundary description and the areas depicted on this map the written description shall take preference as the maps and/or enlargements are indicative only.

**GRAPHIC SERVICES
 PRODUCED 11/04/2018**

Street address: 1 Midland Square, Midland, WA 6056
 Postal address: PO Box 2222, Midland, WA 6056
 Tel: (08) 9273 7301 Fax: (08) 9273 7616
 email: info@landgate.wa.gov.au
 Internet: www.landgate.wa.gov.au



© Western Australian Land Information Authority 2018